

Metric 7.1.2 - The Institution has facilities and initiatives for

1. Alternate sources of energy and energy conservation measures
2. Management of the various types of degradable and nondegradable waste
3. Water conservation
4. Green campus initiatives
5. Disabled-friendly, barrier free environment

Clarification Asked-


- 1) Provide the Policy documents of the institution
- 2) Provide the Geo tagged photographs and videos of the facilities with caption.
- 3) Provide the Bills for the purchase of equipment's for the facilities created under this metric.
- 4) Provide the Brief report of the facilities.
- 5) Provide the Circulars, reports.
- 6) Provide the Ramps/rails/lift/ wheel-chair/ signage board/ restroom/software should include specific requirement of Divyangjan for their use.
- 7) Provide the Any other relevant proof for the selected options.


Response-

- 1) Geotagged photos and Bills of alternate sources of energy and energy conservation measures are attached.
- 2) Geotagged photos and Bills of facilities for Waste Management are attached.
- 3) Geotagged photos and Bills of facilities created for Water conservation are attached.
- 4) Geotagged photos and Circulars for Green campus initiatives are attached.
- 5) Geotagged photos and Circulars for disabled-friendly, barrier free environment are attached.


(Appendix-I)

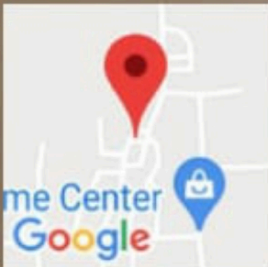
# Appendix-I

 GPS Map Camera




**Nagpur Division, Maharashtra, India**  
Plot No. 50, Sai Society, Wadi, Nagpur, Maharashtra  
Long 78.994221°  
Lat 21.154527°  
28/7/2023 03:36 PM

 GPS Map Camera

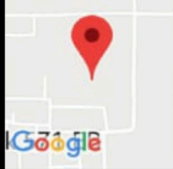


**Nagpur Division, Maharashtra, India**  
Plot No. 50, Sai Society, Wadi, Nagpur, Maharashtra  
Long 78.994221°  
Lat 21.154527°  
28/7/2023 03:40 PM

2023.07.28 15:38



GPS Map Camera



**Nagpur Division, Maharashtra, India**

5X3V+VM9, Duttawadi, Nagpur, Maharashtra 440023,


Long 78.994250°

Lat 21.154663°

28/7/2023 05:09 PM



GPS Map Camera



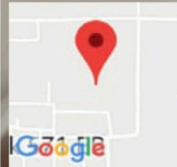
**Nagpur Division, Maharashtra, India**

182.shivaji nagar control, Wadi, Nagpur, Maharashtra

Long 78.994234°

Lat 21.154580°

28/7/2023 05:11 PM



**Naqpur Division, Maharashtra, India**

14, Gajanan Society, श्रीराम wadi, अयोध्यानगर, Nagpur,

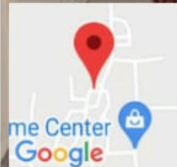

Long 78.994319°

Lat 21.154444°

28/7/2023 03:46 PM

GPS Map Camera

2023-07-28 15:27



**Naqpur Division, Maharashtra, India**

Plot No.29, Shop No.1, Satyasai Society, Sainik Chowk,,

Long 78.994234°

Lat 21.154580°


28/7/2023 03:47 PM

GPS Map Camera

2023-07-28 15:29



GPS Map Camera

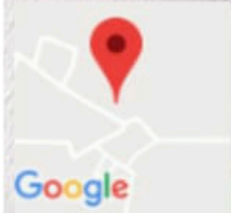


**Nagpur Division, Maharashtra, India**  
Plot No. 50, Sai Society, Wadi, Nagpur, Maharashtra  
Long 78.994221°  
Lat 21.154527°  
28/7/2023 03:20 PM

2023.07.28 15:19



GPS Map Camera



**Nagpur Division, Maharashtra, India**  
Plot No. 50, Sai Society, Wadi, Nagpur, Maharashtra  
Long 78.994221°  
Lat 21.154527°  
28/7/2023 03:49 PM